

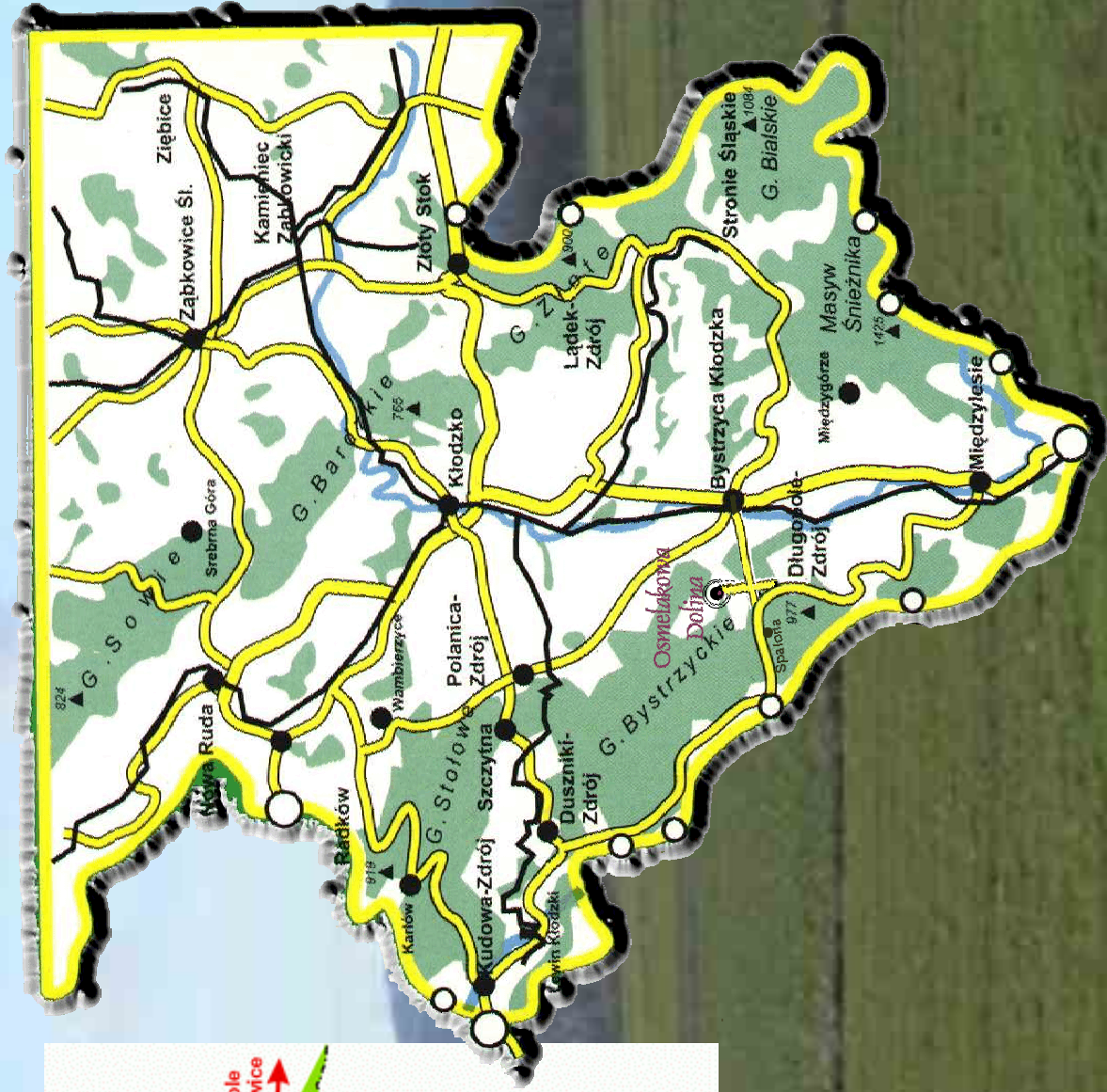
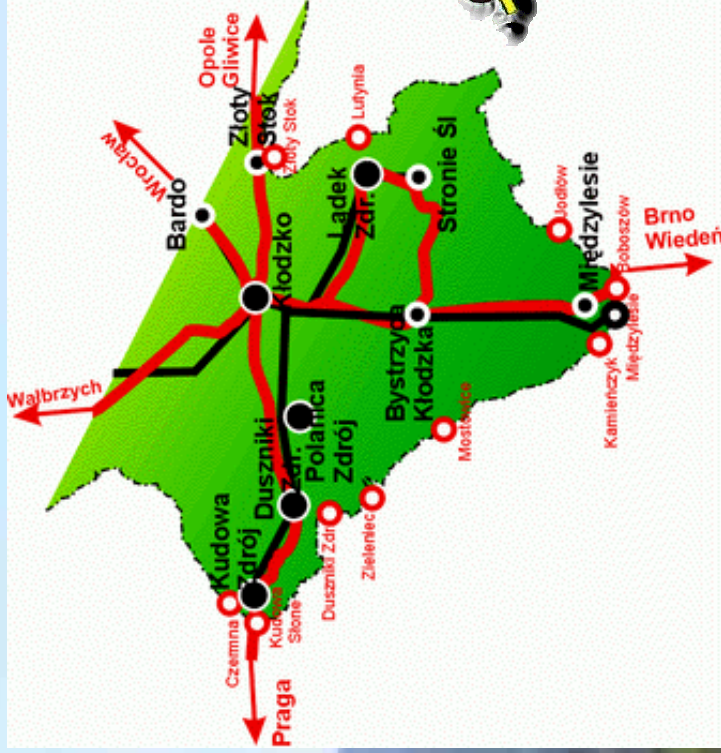
**8TH CZECH-POLISH WORKSHOP „ON RECENT GEODYNAMICS OF THE  
SUDETEN AND ADJACENT AREAS”  
Kłodzko-Boguszyn, March 29-31, 2007**

# **Introduction to Field Session**

**Bernard Kontny**

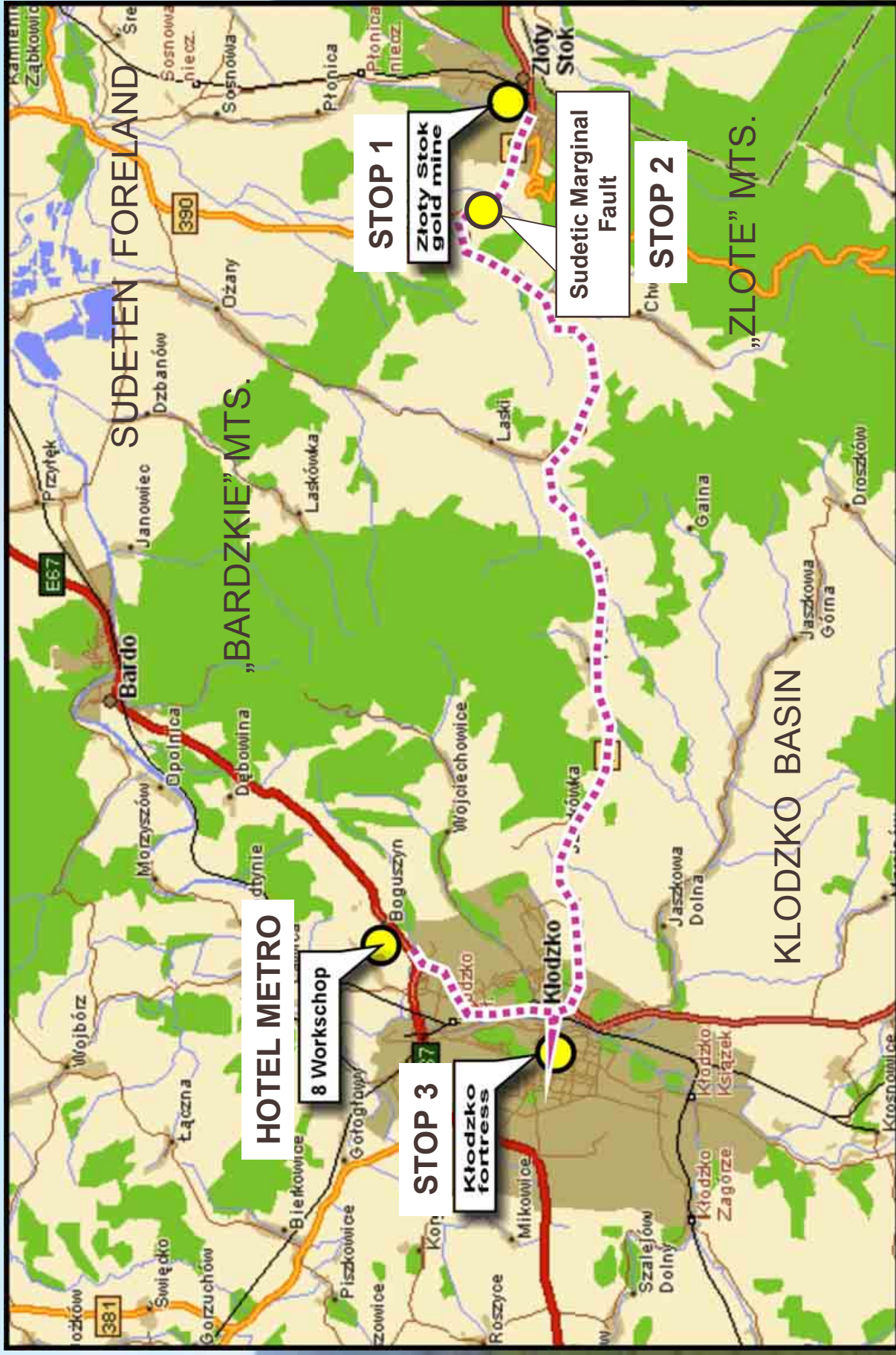


# THE KŁODZKO REGION



Boguszyn – Kłodzko – Złoty Stok – Kłodzko - Boguszyn

# THE FIELD TRIP ROUTE AND STOPS



# STOP 1 - ZLOTY STOK



Gmina Złoty Stok



złoty papier



złota sztabka



złota moneta

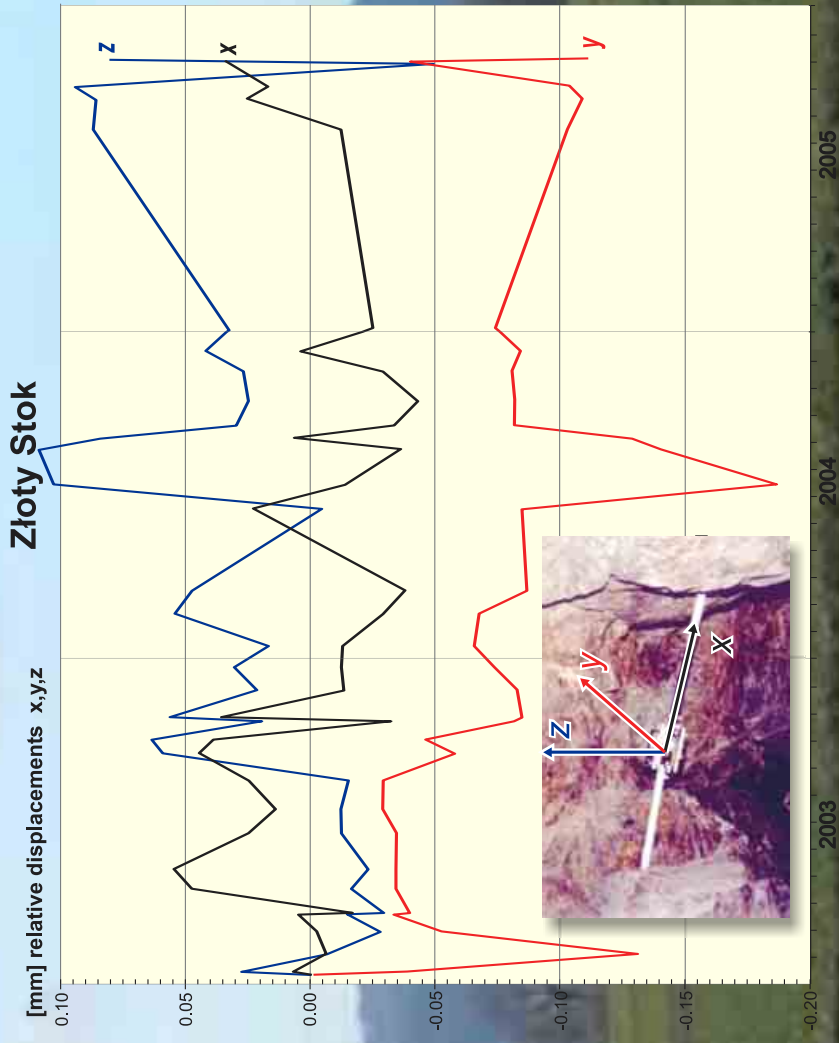


podziemny splot



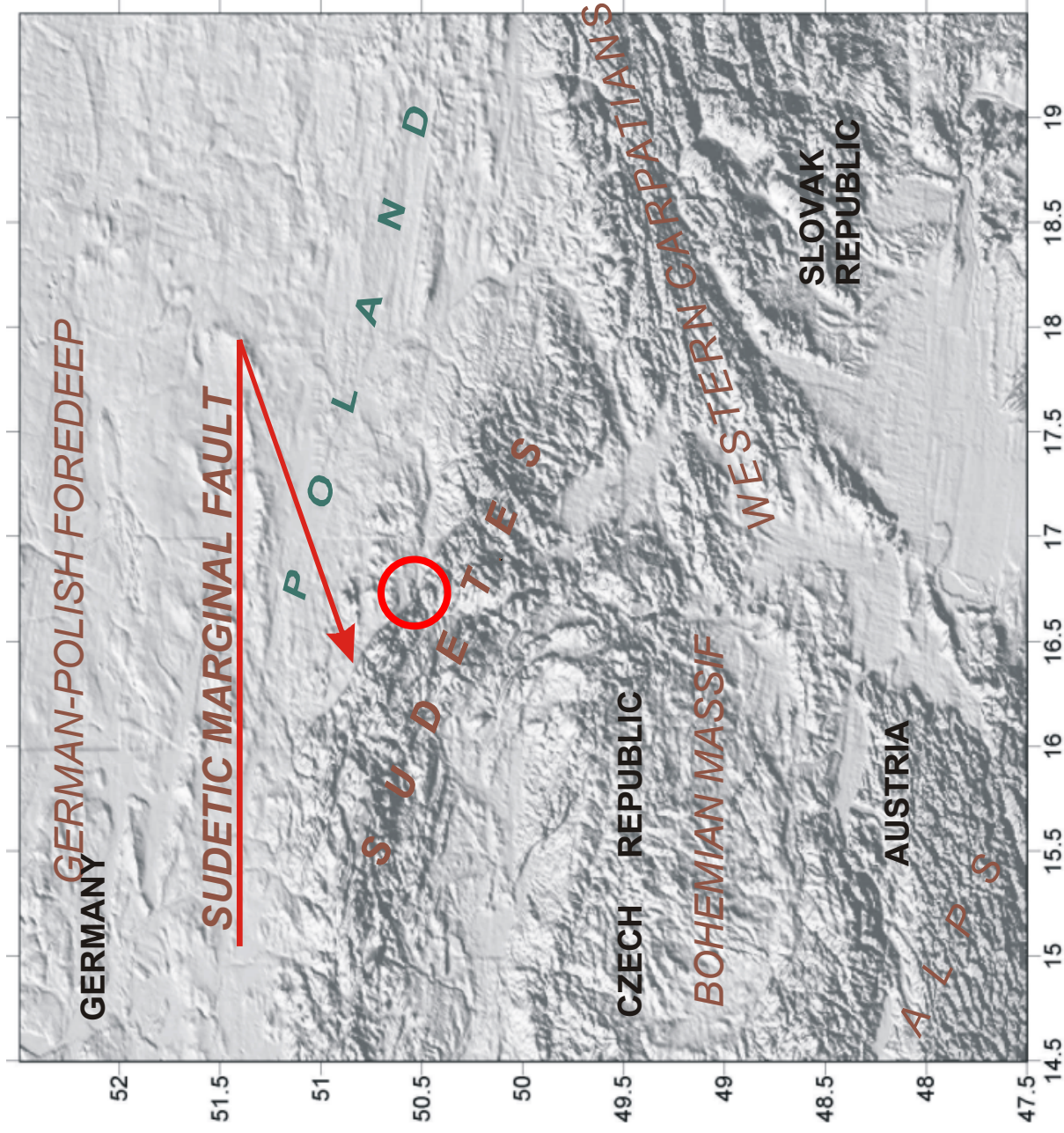
wystawa minerałów

# STOP 1 - ZLOTY STOK

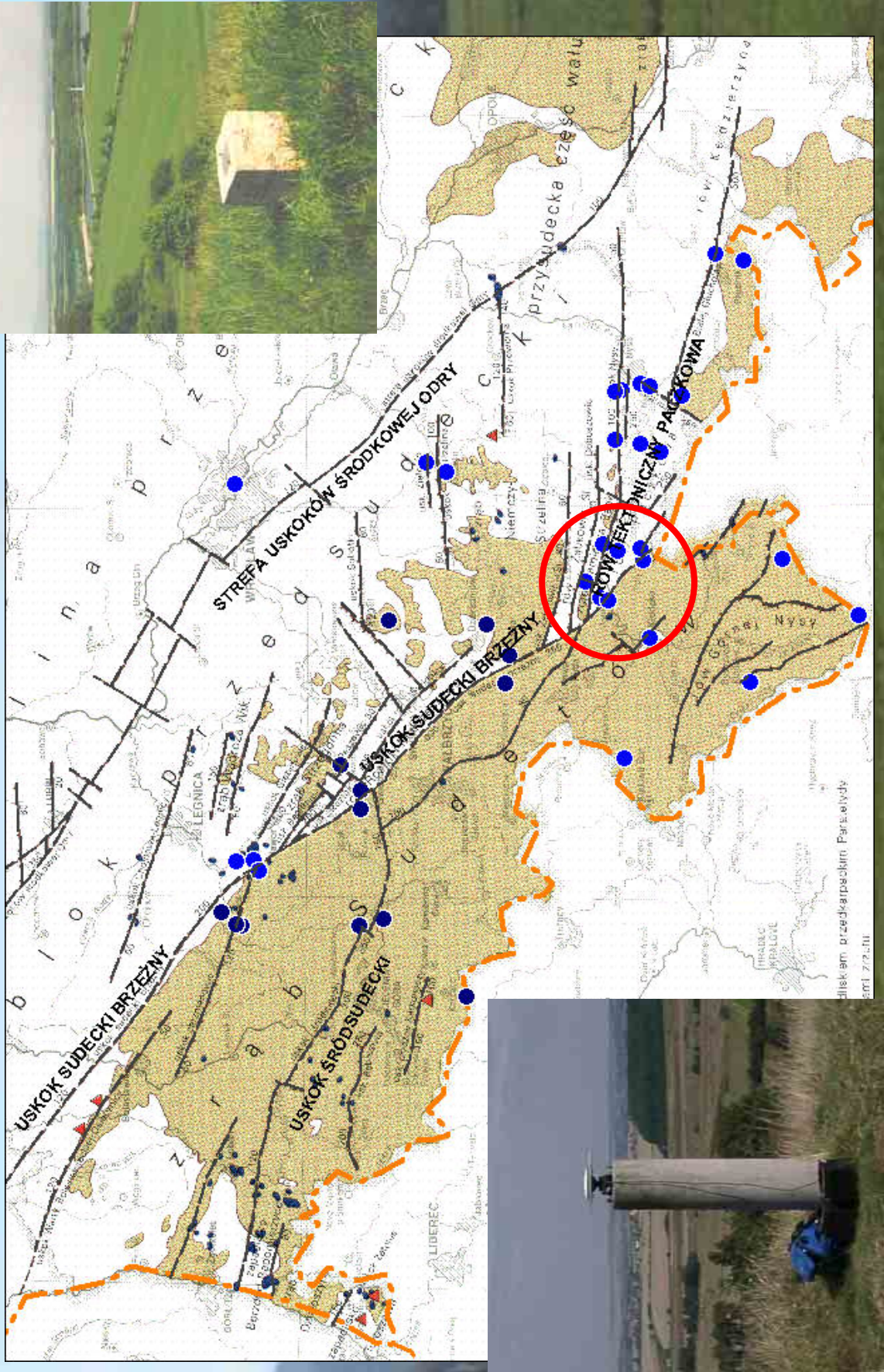


Złoty Stok, „Gertruda” adit – results of TM-71

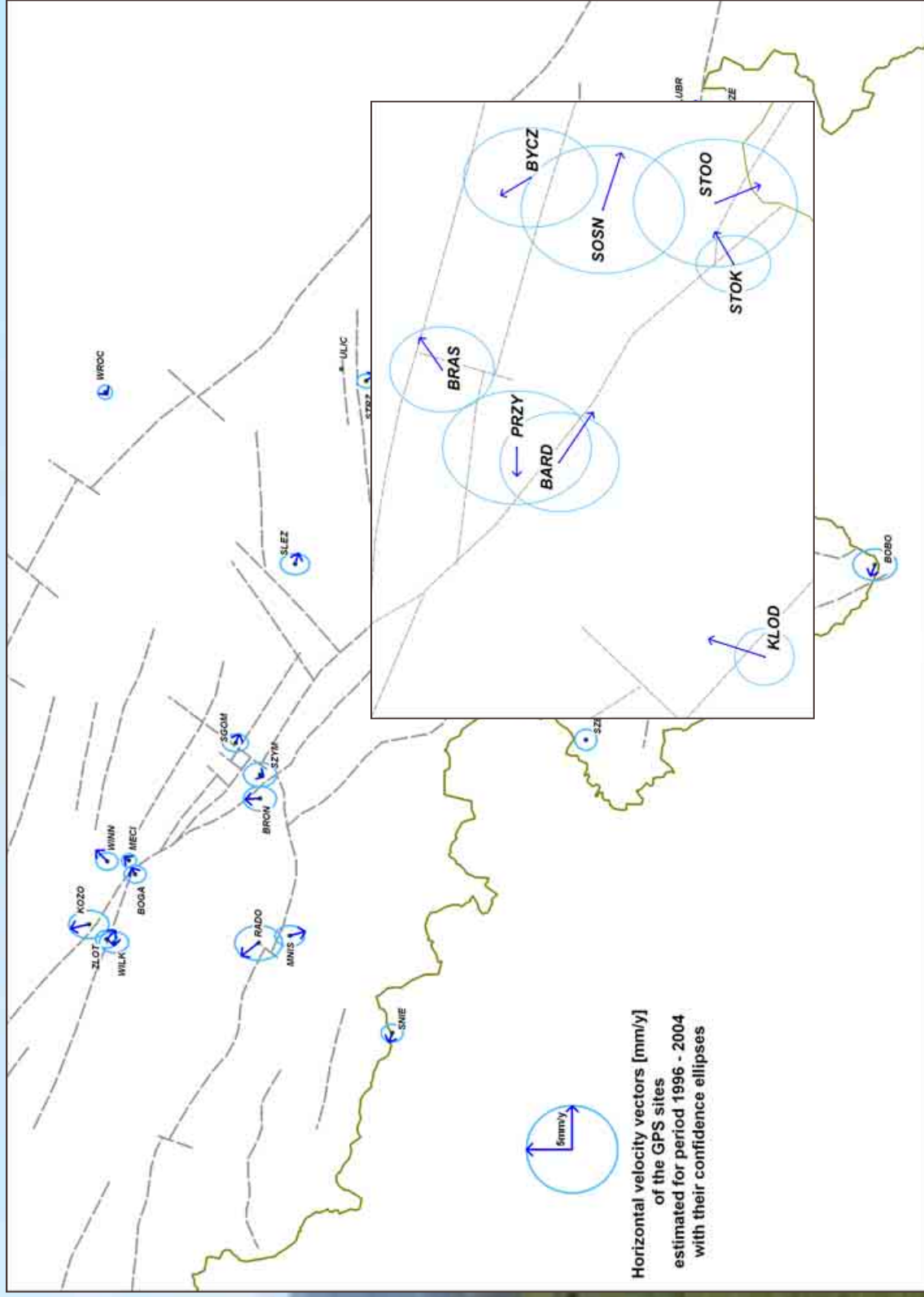
# STOP 2 - SUDETIC MARGINAL FAULT



# NEOTECTONICS OF LOWER SILESIA REGION AND GPS SITES OF THE „GEOSUD” PROJECT




# GPS NETWORK „GEOSUD” – HORIZONTAL VELOCITIES 1996-2004





# STOP 3 - KLÓDZKO



GPS site KLÓD



**Have a nice trip!**

